

5th Annual Palmetto Police Motorcycle Skills Competition
June 16-19, 2010



Wednesday, June 16, 2010

6:00 PM - 8:00PM Hospitality Night / Registration (The Hyatt)

Thursday, June 17, 2010

8:00 AM - 5:00 PM Registration - North Charleston Coliseum
Riders MUST Register Before Entering the Track for Practice
8:00 AM - 5:00 PM Track is open - North Charleston Coliseum
6:30 PM - 9:00 PM Hospitality Night - Market Street Saloon

Friday, June 18, 2010

RIDERS MUST COMPETE IN UNIFORM FRIDAY AND SATURDAY

8:00 AM - 5:00 PM Registration - North Charleston Coliseum
8:00 AM - 5:00 PM Track is open - North Charleston Coliseum
11:30 AM Rider/Judges Meeting
12:00 PM - 5:00 PM Timed Course A - North Charleston Coliseum
Challenge Ride - North Charleston Coliseum
Team Slow Ride - North Charleston Coliseum
6:30 PM Hospitality Night - Outback Restaurant

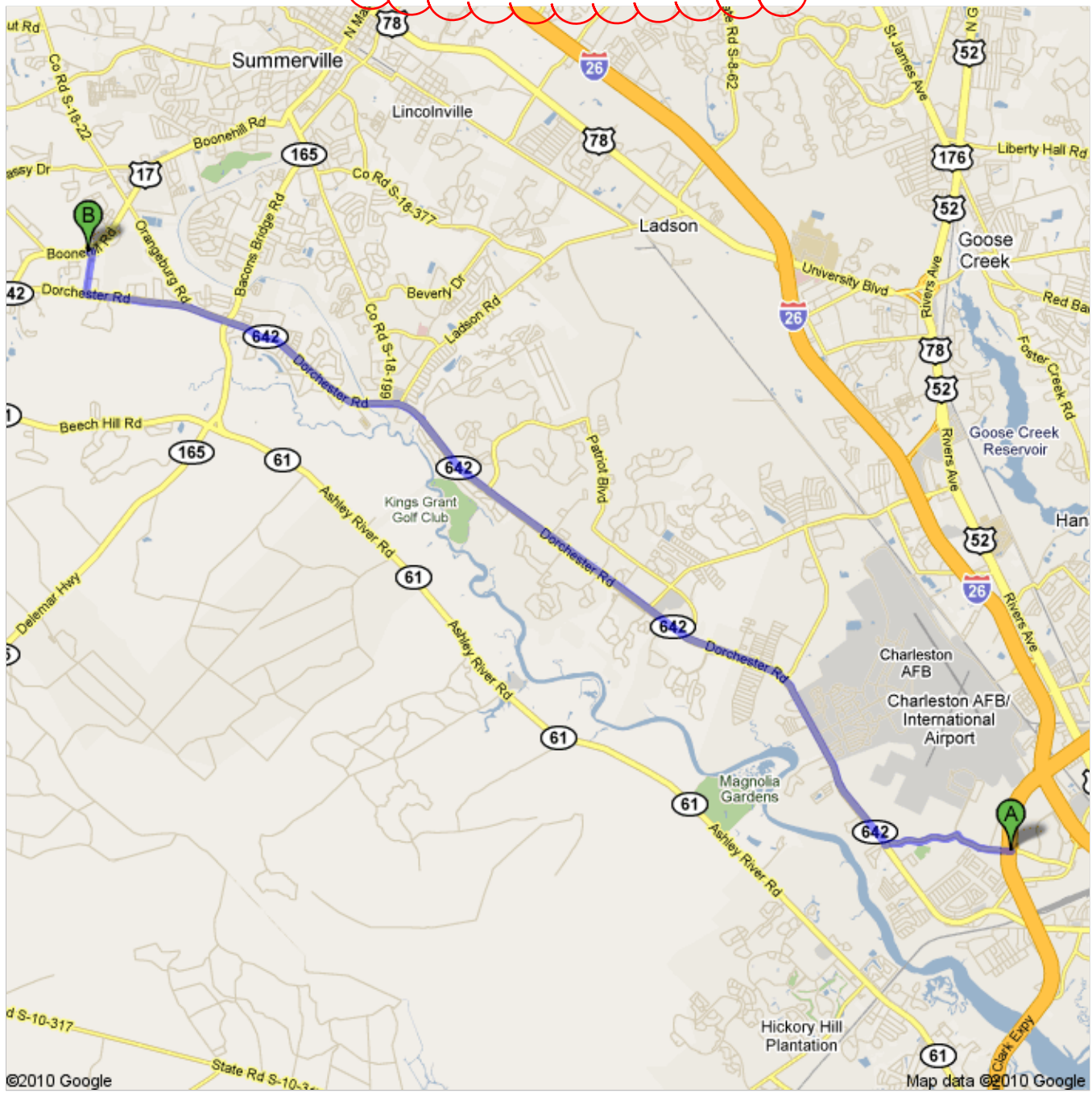
Saturday, June 19, 2010

7:30 AM Opening Ceremony
7:30 AM Rider's Meeting / Picture
7:45 AM Judge's Meeting
8:00 AM - 9:00AM Competition Starts - Timed Course B
Partner Challenge Ride
Team Relay
Partner Ride
Individual Slow Ride Competition
6:00 PM - Until Banquet - Knights Party Barn (See Attached Map)

The Competition Will Begin On FRIDAY Afternoon. One Timed Run Will Be Completed Friday Afternoon/Evening And The Other Saturday Morning. Riders Will Be Required To Wear Their Uniform FRIDAY & SATURDAY.



Directions to 2412 Boonehill Rd, Summerville, SC 29483
15.5 mi – about 29 mins
Directions to Knight's Party Barn (Banquet)



Banquet Directions

A International Blvd, North Charleston, SC 29418

- 1. Head **west** on **International Blvd** toward **Aviation Blvd** go 0.7 mi
About 2 mins total 0.7 mi
- 2. Turn **left** at **Michaux Pkwy** go 1.0 mi
About 2 mins total 1.7 mi
- 3. Turn **right** at **S Carolina 642 W/Dorchester Rd** go 13.1 mi
About 22 mins total 14.9 mi
- 4. Turn **right** at **W Fisher Rd** go 0.6 mi
About 2 mins total 15.4 mi
- 5. Turn **left** at **US-17 Alt S/Boonehill Rd** go 262 ft
Destination will be on the right total 15.5 mi
About 1 min

B 2412 Boonehill Rd, Summerville, SC 29483

These directions are for planning purposes only. You may find that construction projects, traffic, weather, or other events may cause conditions to differ from the map results, and you should plan your route accordingly. You must obey all signs or notices regarding your route.

Map data ©2010 Google

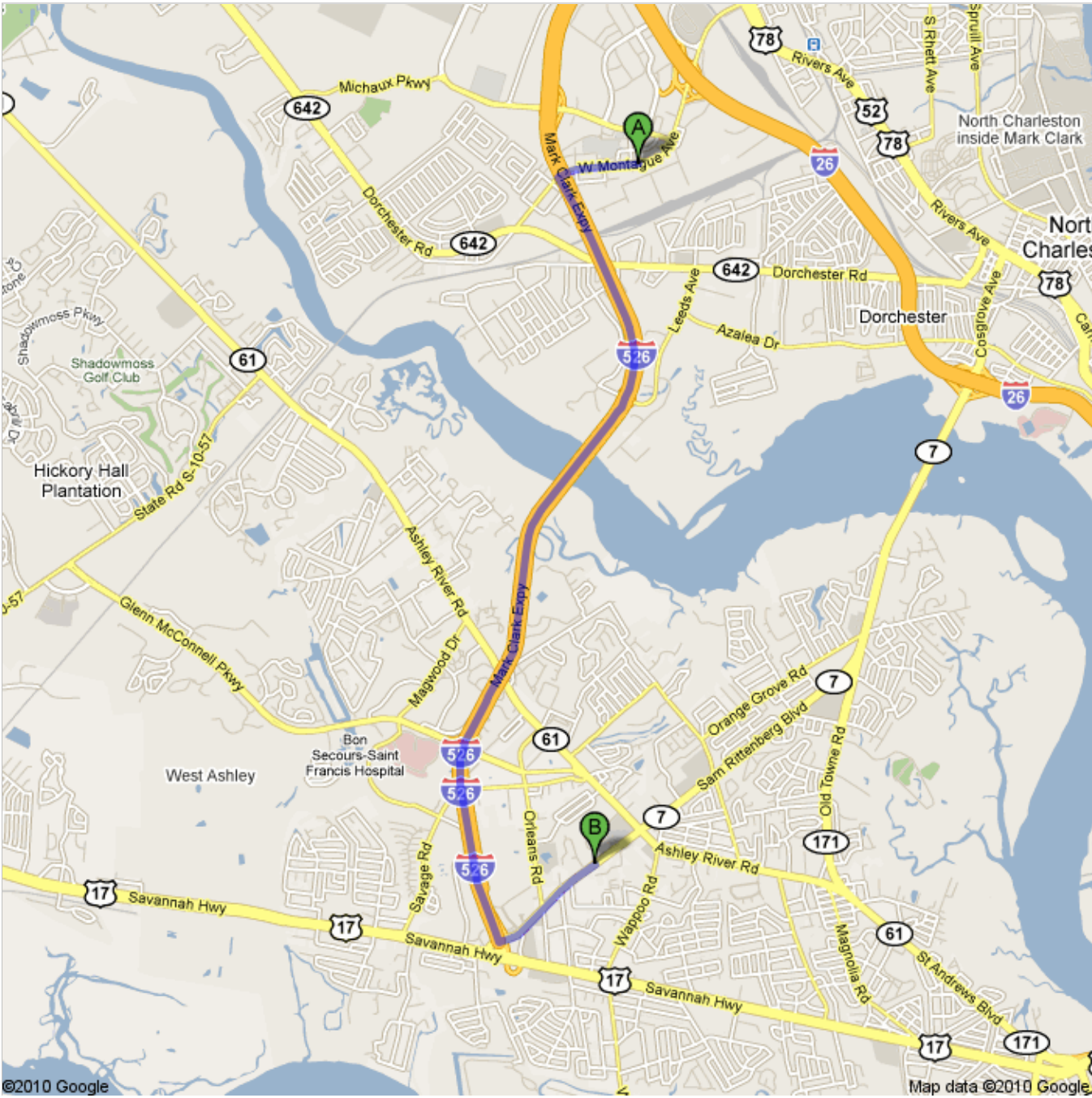
Directions weren't right? Please find your route on maps.google.com and click "Report a problem" at the bottom left.




Directions to 1890 Sam Rittenberg Blvd, Charleston, SC 29407
6.7 mi – about 9 mins

OUTBACK STEAKHOUSE

Save trees. Go green!
Download Google Maps on your phone at google.com/gmm




 3234 W Montague Ave, North Charleston, SC 29418




OUTBACK STEAKHOUSE

1. Head **west** on **W Montague Ave/State Rd S-10-62** toward **Etna St** go 0.5 mi
About 1 min total 0.5 mi

 2. Turn **left** to merge onto **I-526 W** toward **Savannah** go 5.3 mi
About 6 mins total 5.9 mi

 3. Turn **left** at **S Carolina 7 N/Sam Rittenberg Blvd** go 0.8 mi
Destination will be on the left total 6.7 mi
About 2 mins

 1890 Sam Rittenberg Blvd, Charleston, SC 29407

These directions are for planning purposes only. You may find that construction projects, traffic, weather, or other events may cause conditions to differ from the map results, and you should plan your route accordingly. You must obey all signs or notices regarding your route.

Map data ©2010 Google

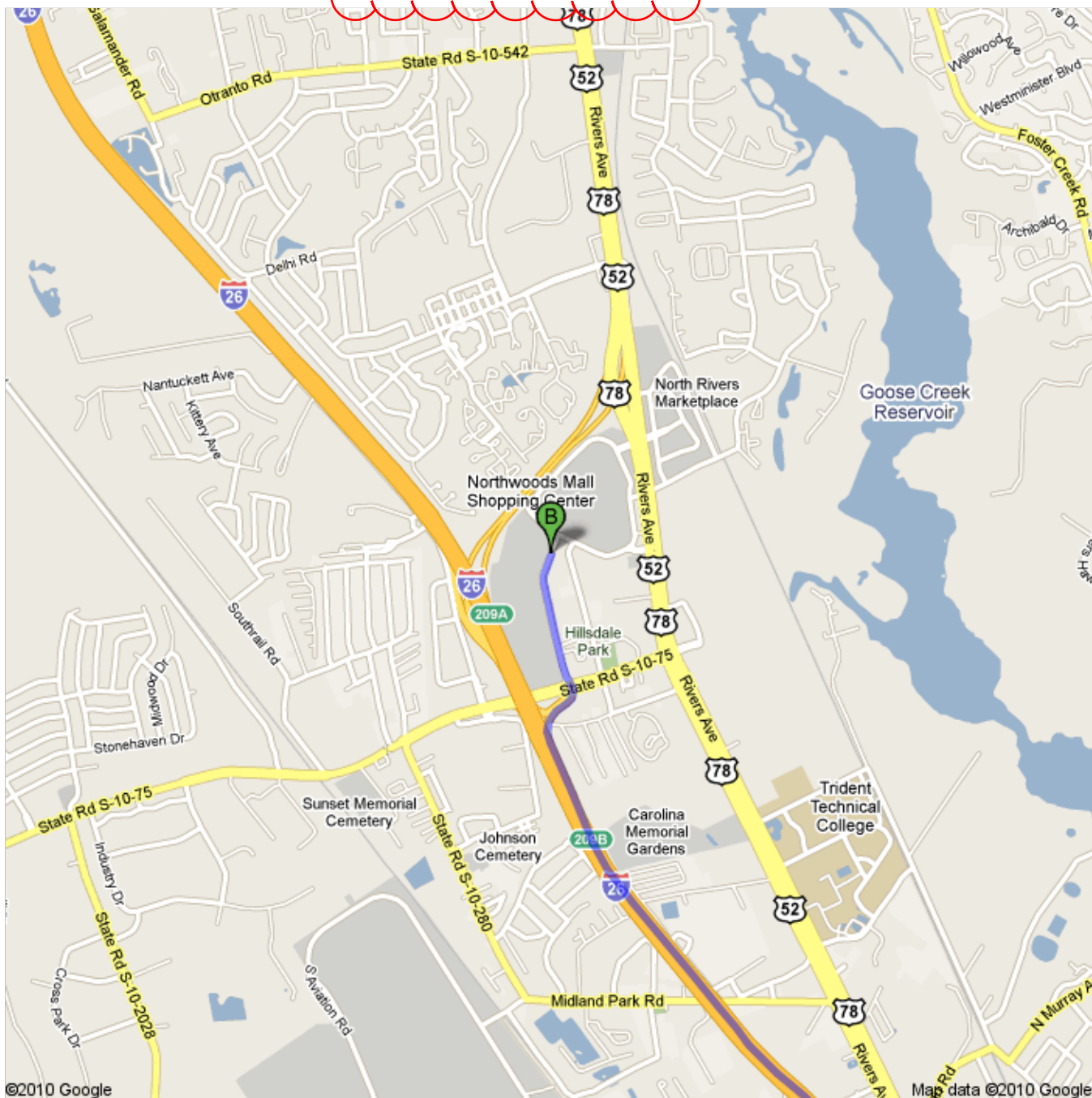
Directions weren't right? Please find your route on maps.google.com and click "Report a problem" at the bottom left.



Directions to 7690 Northwoods Blvd, North Charleston, SC 29406

6.2 mi – about 8 mins

MARKET STREET SALOON





3234 W Montague Ave, North Charleston, SC 29418



- 1. Head **east** on **W Montague Ave/State Rd S-10-62** toward **International Blvd** go 0.8 mi
total 0.8 mi
About 2 mins
- 2. Turn **left** to merge onto **I-26 W** toward **Columbia** go 4.5 mi
total 5.2 mi
About 5 mins
- 3. Take exit **209A-209B** for **Ashley Phosphate Rd/US-52** toward **Goose Creek/Moncks Corner** go 0.3 mi
total 5.6 mi
- 4. Take exit **209B** for **Ashley Phosphate Rd** go 0.2 mi
total 5.8 mi
- 5. Merge onto **Northwoods Blvd** go 0.5 mi
total 6.2 mi
Destination will be on the right
About 2 mins



7690 Northwoods Blvd, North Charleston, SC 29406

These directions are for planning purposes only. You may find that construction projects, traffic, weather, or other events may cause conditions to differ from the map results, and you should plan your route accordingly. You must obey all signs or notices regarding your route.

Map data ©2010 Google

Directions weren't right? Please find your route on maps.google.com and click "Report a problem" at the bottom left.